

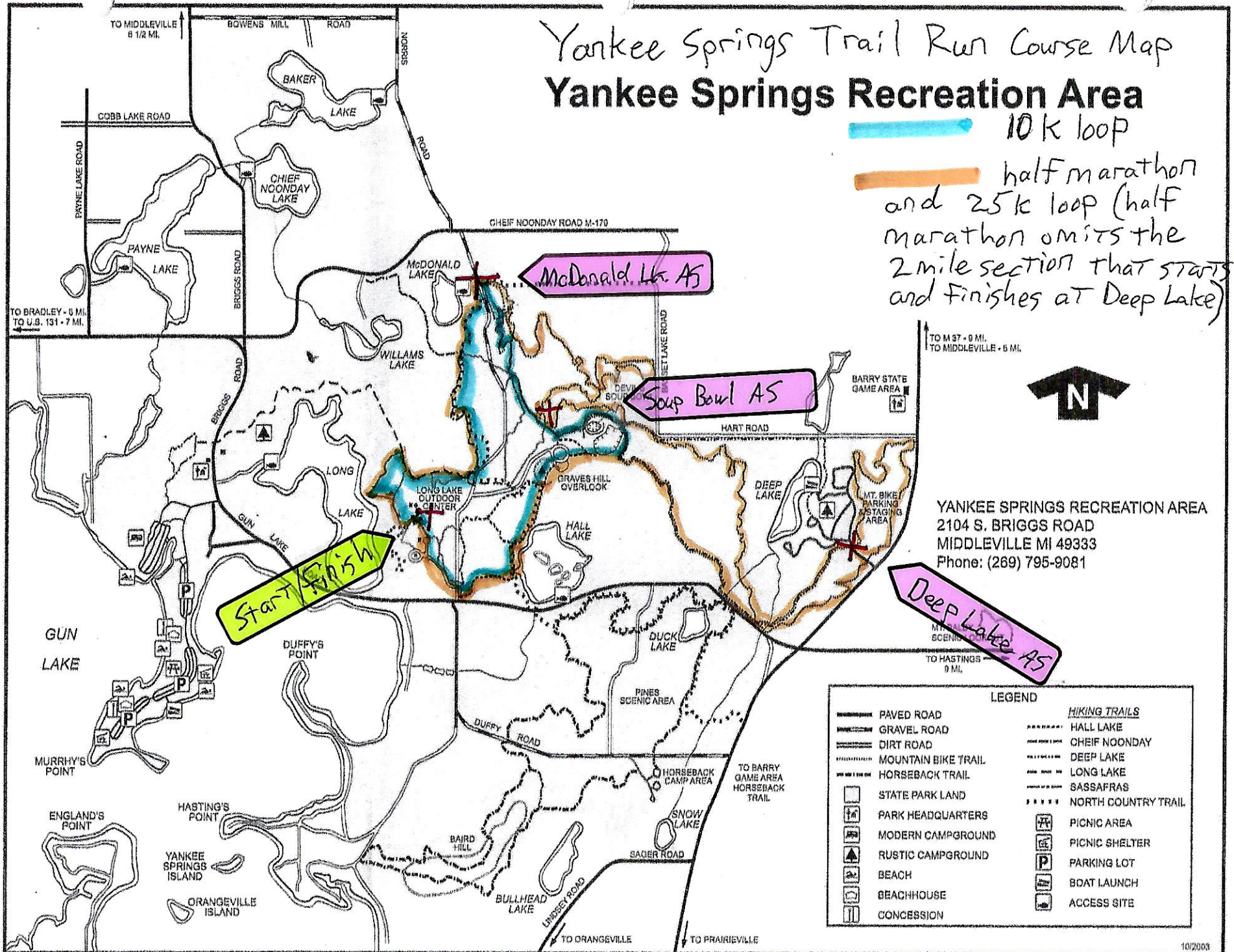

























Yankee Springs Trail Run Course Map

Yankee Springs Recreation Area

 10k loop
 half marathon
 and 25k loop (half marathon omits the 2 mile section that starts and finishes at Deep Lake)



YANKEE SPRINGS RECREATION AREA
 2104 S. BRIGGS ROAD
 MIDDLEVILLE MI 49333
 Phone: (269) 795-9081

LEGEND			
	PAVED ROAD		HALL LAKE
	GRAVEL ROAD		CHEIF NOONDAY
	DIRT ROAD		DEEP LAKE
	MOUNTAIN BIKE TRAIL		LONG LAKE
	HORSEBACK TRAIL		SASSAFRAS
	STATE PARK LAND		NORTH COUNTRY TRAIL
	PARK HEADQUARTERS		PICNIC AREA
	MODERN CAMPGROUND		PICNIC SHELTER
	RUSTIC CAMPGROUND		PARKING LOT
	BEACH		BOAT LAUNCH
	BEACHHOUSE		ACCESS SITE
	CONCESSION		